

**COMMUNICATIONS OF THE
DUBLIN INSTITUTE FOR ADVANCED STUDIES**

Series D, Geophysical Bulletin

Geophysical Bulletin No. 44

GRAVITY ANOMALY MAP

1 : 126 720 Scale

Sheet 18

TIPPERARY

by

Thomas Murphy


DUBLIN

THE DUBLIN INSTITUTE FOR ADVANCED STUDIES

Price £10

**ISBN
185500-988-9**

ISBN
185500-988-9



Bouguer Anomaly derived from:

International Gravity Standardisation Net 1971 value for DUNSINK
981 374.92 mGal


International Gravity Formula 1980 at Mean Sea Level

Surface Density 2670 kg / m³.

Contour Interval 1 mGal

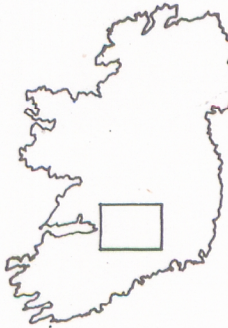
- Gravity Reading

Scale of $\frac{1}{2}$ Inch to 1 Mile:- 1:126,720



Contouring by Thomas Murphy; Drawing by Peter Murphy.

Base map reproduced by permission of the Director, Ordnance Survey,
Phoenix Park, Dublin.
Published by the Dublin Institute for Advanced Studies, 10 Burlington Road,
Dublin 4.



GRAVITY CONTOURS
COPYRIGHT
THE DUBLIN INSTITUTE
FOR ADVANCED STUDIES